



Transportation
Sales Tax Program

OCST Update

January 12, 2026



Sales Tax Program Overview



Referendums

Each approved for a period of 7 years

- 2008 (May 2009 - April 2016)
- 2014 (May 2016 - April 2023)
- 2022 (May 2023 - April 2030)



Funds Collected with Interest

- 2008 - \$143.7 million
- 2014 - \$274.5 million
- 2022 - \$587 million (estimated)



Capacity Projects

Intersection Projects

Other Transportation Projects

Dirt to Pave Projects

Resurfacing Projects

Greenbelt Projects

Recently Completed Projects


Cooper Store Road at Black Tom Road Extension – Interim Improvements

District 7 | 2022 Intersection Project

- \$30 thousand (All Sales Tax)
- Managed by Berkeley County
- Construction completion date September 23, 2025



Before



After

Projects Under Construction

2024 Local Resurfacing

All Districts | 2022 Resurfacing

- \$12.17 million (All Sales Tax)
- Managed by Berkeley County, 33 miles
- Construction Notice to Proceed March 10, 2025 / Contract completion date September 2026
- 47 of 99 roads have been resurfaced through December 31, 2025.

Henry Brown Boulevard Extension Phase 1A (Red Bank Road & Henry Brown Boulevard)

District 1 | 2008 Capacity Project

- \$3.1 million (All Sales Tax)
- Managed by SCDOT
- Construction contract awarded September 2024 / Contract completion date June 2026
- Construction is ongoing.

US 176 Widening Phase 1 (US 17A to Nexton Parkway)

District 5 & 6 | 2014 Capacity Project

- \$65.3 million (All Sales Tax)
- Managed by Berkeley County, 4.7 miles
- Construction contract awarded August 31, 2021 / Contract completion date November 14, 2025
- All lanes were opened to traffic on US 17A and US 176 December 23, 2025.
- Liquidate Damages were assessed starting November 15, 2025.

2024 OCST Resurfacing

Candleberry Circle



Before

After

Coachman Lane



Before

After

Expressway Drive



Before

After

Tram Boulevard



Before

After

US 176 Widening Phase 1



US 176 at US 17A

US 176



US 176 at Cane Bay Boulevard / North Creek Drive



Projects In Design - Capacity

Cypress Gardens Road Improvements

District 3 | 2022 Capacity Project

- Preliminary plans are underway.

Jedburg Road Improvements Phase 1 (County Line to Wildgame Road)

District 7 | 2022 Capacity Project

- Permitting and right of way acquisition is underway for the Dawson Branch Road realignment.
- Permitting and right of way acquisition is underway for the Strathmore Road realignment.
- Preliminary plans for the Jedburg Road mainline improvements have been reviewed and comments are being addressed.

Jedburg Road Improvements Phase 2 (Wildgame Road to US 176)

District 7 | 2022 Capacity Project

- Conceptual design is underway.
- Advanced right of way acquisition is underway for the realignment of Jedburg Rd into US 176 at Black Tom Road.

North Cedar Street Extension

District 7 | 2022 Capacity Project

- Traffic study is underway.



Jedburg Road
Phase1

Projects In Design - Capacity

Old Mount Holly Road Improvements

District 3 | 2022 Capacity Project

- Preliminary plans are underway.

US 176 Widening Phase 2 (Nexton Parkway to Jedburg Road)

District 5 & 7 | 2022 Capacity Project

- Preliminary plans are underway.
- Public Information Meeting will be held January 29, 2026.

US 52 and US 176

District 3 | 2022 Capacity Project

- Preliminary plans for Phase 1 of the Interim Improvements (NB triple lefts & EB triple rights) have been submitted and are under review.
- Preliminary plans for Phase 2 of the Interim Improvements (WB approach) are underway.
- Scope and fee is under review for the long-term improvements.

US 52 Corridor Improvements

District 3, 6, 7 & 8 | 2022 Capacity Project

- The traffic study and phasing plan have been completed.



Old Mount Holly
Road



US 52 and US 176

Projects In Design – Intersection

Black Tom Road at Black Tom Road Extension

District 7 | 2022 Intersection Project

- right of way plans have been submitted and are under review.

Cooper Store Road at Black Tom Road Extension

District 7 | 2022 Intersection Project

- Right of way plans have been submitted and are under review.
- Construction of the interim improvements at this intersection have been completed.

River Landing Drive at Seven Farms Drive

District 2 | 2022 Intersection Project

- Permitting is underway.


Royle Road at Farmington Road / Treeland Drive

District 4 | 2022 Intersection Project

- Environmental studies are underway.
- Right of way plans have been submitted and are under review.
- Public Information Meeting will be held January 15, 2026.



Cooper Store Road at
Black Tom Road Extension



Royle Road at
Farmington Road / Treeland Drive

Projects In Design – Intersection

Snake Road at NAD Road

District 1 | 2022 Intersection Project

- Public Meeting was held September 25, 2025.
 - 39 people signed in at the meeting
 - 994 Public Meeting Website view (9/9/25-10/10/25)
 - 28 comments received
- Right of way plans are underway.

Tanner Ford Boulevard at Tanner Hall Boulevard

District 2 | 2022 Intersection Project

- Public Meeting was held October 23, 2025.
 - 45 people signed in at the meeting
 - 1,114 Public Meeting Website view (10/7/25-11/7/25)
 - 29 comments received
- Right of way plans have been completed and are under review.



Snake Road at NAD Road



Tanner Ford Boulevard at
Tanner Hall Boulevard

Projects In Design – Intersection

US 52 at Old 52 and Rembert C. Dennis Boulevard

District 6 & 8 | 2022 Intersection Project

- Design contract has been executed and design efforts are underway.

US 52 at southern terminus of Old 52

District 3 & 8 | 2022 Intersection Project

- Scope and fee is being finalized.

US 52 at Stephanie Drive and Windsor Mill Road

District 3 | 2022 Intersection Project

- Preliminary design is underway.



US 52 at Old 52 and
Rembert C. Dennis Boulevard



US 52 at Stephanie Drive
and Windsor Mill Road

Projects In Design – Other Transportation

Clements Ferry Road Phase 1 Multi-Use Path

District 2 | 2022 Other Transportation Project

- Right of way acquisition is complete.
- Finalize project submittals and preparing construction bid package.

Old Highway 52 at Colony Post Loop and Cypress Plantation Road

District 3 | 2022 Other Transportation Project

- Permitting and right of way acquisition are underway.

Old Highway 52 at Orion Way

District 2 | 2022 Other Transportation Project

- Design, permitting and right of way acquisition are complete.
- Construction bid package is being prepared.

Oxford and Trinity Bridges

District 4 | 2022 Other Transportation Project

- Preliminary roadway and bridge plans have been submitted and are under review.



Oxford Bridge



Trinity Bridge

Projects In Design – Other Transportation

River Reach Drive

District 2 | 2022 Other Transportation Project

- The improvements are proposed to be completed as part of a DR Horton project. DR Horton is currently working through the City of Charleston's permitting process.

Sangaree Parkway Improvements

District 4 | 2022 Other Transportation Project

- Preliminary plans for turn lanes and median end treatments has been completed and is under review.

Yeamans Hall Road Improvements

District 1 | 2022 Other Transportation Project

- The County is partnering with the City of Hanahan to fund a portion of future improvements.



Sangaree Parkway

Projects In Design – Major Resurfacing

United Drive (5 miles SE of SC 41 to Halfway Creek Road S-100)

District 8 | 2022 Resurfacing

- The 2.56 miles are part of the 2024 Resurfacing Package that is under construction.

Bushy Park Road

District 1, 2 & 8 | 2022 Resurfacing

- Resurfacing of this road will be programmed at a later date.

Gravel Hill Road

District 6 & 8 | 2022 Resurfacing

- Resurfacing of this road will be programmed at a later date.

SC 45

District 7 & 8 | 2022 Resurfacing

- Resurfacing of this road will be programmed at a later date

Harristown Road

District 6 & 8 | 2022 Resurfacing

- Resurfacing of this road will be programmed at a later date

Projects In Design – Local Resurfacing

2025 Resurfacing Package

Various Districts | 2022 Resurfacing

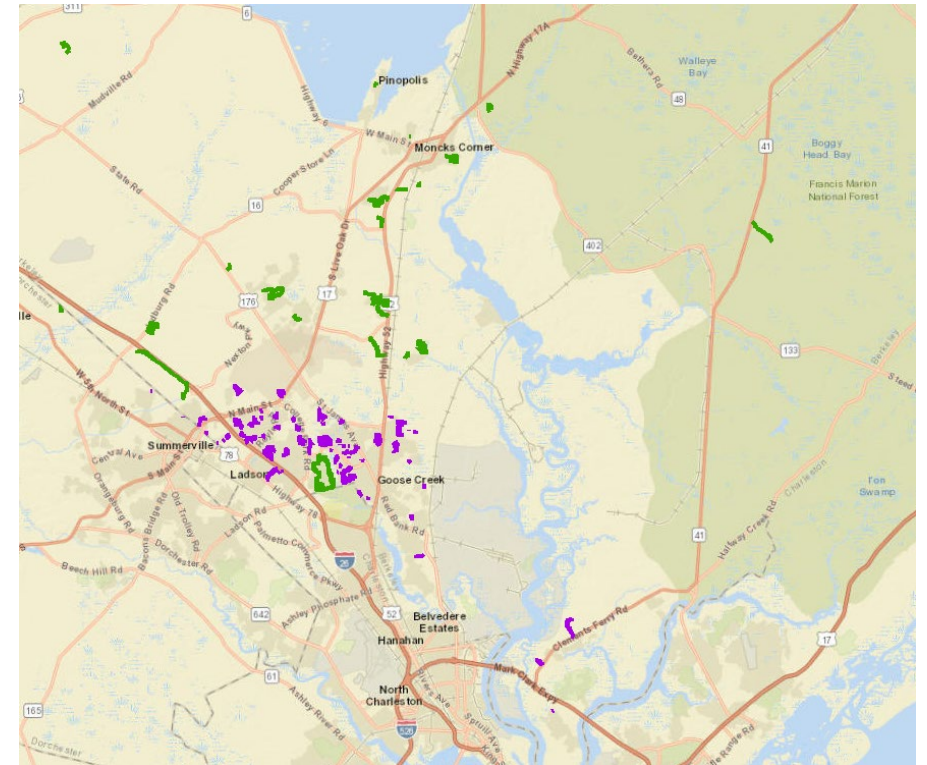
- Construction bid package is being prepared and will be advertised in January 2026.

2026 Resurfacing Package

Various Districts | 2022 Resurfacing

- Construction bid package is being prepared and will be advertised once bids are received on the 2025 Resurfacing Package.

Package	# of Roads	~ Total Miles
2025	54	25.86
2026	127	28.27
TOTAL	181	54.13



Projects In Design – Dirt to Pave

Benjamin Drive

District 8 | 2008 Dirt to Pave

- Construction bid package is being prepared.

Collins Hill Drive

District 2 | 2014 Dirt to Pave

- Construction bid package is being prepared.

Constitution Avenue

District 8 | 2014 Dirt to Pave

- Permitting is underway.

Rice Hope Roads (Childsbury Drive, Crawdad Court, Osprey Drive, View Drive)

District 4 | 2014 Dirt to Pave

- ROW acquisition and permitting are underway.

Strawberry Roads (Arquat Lane, Berry Road, Christ Temple Road, Junior Road, Oaklawn Drive, Rebecca Lane, Tigers Den Lane)

District 4 | 2014 Dirt to Pave

- Construction bid package is being prepared.

Projects In Design – 2022 Dirt to Pave

Road Name	District	Paving	Chip Seal	Other
Bo Cat Alley	8			Project scoping underway.
Dennis Ridge Road (Mandella Road to Lightning Lane)	7	Design scope is being prepared.		
George Street	8			Project scoping underway.
Hammond Street	6		Will be completed with in-house forces.	
Hill Top Drive	6		Will be completed with in-house forces.	
Judy Hill Drive	4	Design scope is being prepared.		
Richardson Street	6		Will be completed with in-house forces.	
Seabrook Drive	4		Will be completed with in-house forces.	
St Julian Drive	7	Design scope is being prepared.		
Webb Street	6		Will be completed with in-house forces.	

Completed Projects

Capacity Projects (~\$250M spent)

- Clements Ferry Rd Improvements Phase 1 (I-526 to Jack Primus Road) (2008)
- Clements Ferry Rd Improvements Phase 2 (Jack Primus Road to SC 41) (2014)
- College Park Rd Improvements (2008)
- Henry Brown Blvd Extension Phase 1 (Liberty Hall Road to Red Bank Road) (2008)
- Henry Brown Blvd Extension Phase 2 (Liberty Hall Road to US 52) (2014)
- Jedburg Rd Interchange (2014)
- Nexton Parkway (Pine Hollow Drive to US 176) (2014)
- Railroad Ave Extension (2008)
- Sheep Island (Nexton) Interchange & I-26 Widening (2014)
- Sheep Island (Nexton) Parkway South (I-26 to North Maple Street) (2014)
- US Highway 17-A Improvements (2008)



Sheep Island (Nexton) Parkway
& I-26 Widening

Intersection Projects (~\$13M spent)

- Daniel Island Drive at Seven Farms Drive (2014)
- Foster Creek Road at Tanner Ford Boulevard (2014)
- Henry Brown Boulevard at Tanner Ford Boulevard (2008)
- Highland Park Avenue at Hanahan Road (2008)
- Murray Drive at Yeamans Hall Road (2014)
- North Highway 17-A at Highway 41 (2008)
- Old Highway 52 at Cypress Gardens Road (2008)
- Royle Road at Sangaree Parkway (2014)



Daniel Island Drive at
Seven Farms Drive



Royle Road at
Sangaree Parkway

Completed Projects

Other Transportation Projects (~\$6M spent)

Berkeley County Airport Runway Extension Project (2014)
Bushy Park Channel Dredging (2014)

Major Resurfacing Projects (~\$31M spent)

Black Tom Road (2014)
Dr. Evans Road (2014)
Hoodtown Road (2014)
Jedburg Road (US 176 to County Line) (2008)
Mudville Road (2014)
Old Highway 52 (2014)
SC 402 (minimum of 7 miles) (2014)
SC 45 (minimum of 6 miles) (2014)
SC 6 (Main St. Moncks Corner) (2014)
SC Highway 6 (S-5 to SC-311) (2008)



Bushy Park
Channel Dredging



Completed Projects – Local Resurfacing (46 Roads, ~\$4.2M spent)

Amberside Drive (2022)
Baldwin Lane (2022)
Balmoral Circle (2022)
Belleplaine Drive (2022)
Braeford Court (2022)
Cable Court (2022)
Cable Drive (2022)
Cairnwell Pass (2022)
Caboose Court (2022)
Candleberry Circle (2022)
Carlisle Bay Court (2022)
Carter Drive (2022)
Castlecombe Court (2022)
Coachman Lane (2022)
Conductor Court (2022)
Conset Bay Court (2022)
Cross Tie Court (2022)
Cross Tie Court (2022)
Cross Tie Court (2022)
Dundalk Court (2022)
Eight Point Road (2022)
Expressway Drive (2022)
Hopper Drive (2022)
Indigo Lane (2022)
Iron Court (2022)
Iron Road (2022)

Kitridge Point (2022)
Loganberry Circle (2022)
Long Bay Court (2022)
Lowndes Road (2022)
Mallory Drive (2022)
Monsarret Lane (2022)
Moorchester Court (2022)
Kingsbridge Drive (2022)
Kitridge Point (2022)
Loganberry Circle (2022)
Long Bay Court (2022)
Lowndes Road (2022)
Mallory Drive (2022)
Monsarret Lane (2022)
Moorchester Court (2022)
Prospect Way (2022)
Pullman Avenue (2022)
Rail Drive (2022)
Spring Hall Drive (2022)
Speightstown Court (2022)
Sturges Court (2022)
Surrey Drive (2022)
Trailway Drive (2022)
Tram Court (2022)



Dundalk Court



Stonehurst Drive



W Hartwick Lane

Completed Projects – Dirt to Pave (73 Roads, ~\$25M spent)

Ambassador Avenue (2008)
Arthur Gillins Lane (2008)
Avery Drive (2008)
Ballentine Street (2014)
Barnyard Road (2014)
Beulah Tabernacle Road (2008)
Blanding Road (2008)
Bridle Lane (2014)
Britt Drive (2014)
Calestown Road (2008)
Cannon Court (2014)
Caroline Drive (2014)
Cherrywood Drive (2014)
Churchill Road (2014)
Coaxum Road (2008)
Countryside Way (2014)
Crawford Road (2008)
Crest Lane (2014)
Dennis Drive (2008)
Dewey Drive (2014)
England Road (2008)
Fall Street (2014)
Farm Hill Circle (2008)
Fauling Road (2008)
Felix Lane (2014)

Fennick Drive (2008)
Firehouse Road (2008)
Four Acre Lane (2014)
Frances Street (2014)
Galloway Court (2014)
George Wigfall Road (2008)
Georgiana Drive (2014)
Green Bay Road (2008)
Greenleaf Drive (2014)
Harlock Drive (2014)
Heyward Lane (2014)
Hunt Drive (2014)
Jacob Piland Road (2008)
Jasper Lane (2014)
Jelly Rolls Road (2014)
Kale Street (2014)
Marvel Oak Circle (2014)
Mary Street (2014)
McElveen Avenue (2014)
Memory Lane (2014)
Millwood Loop (2014)
Mitchum Town Road (2008)
Morrison Drive (2014)
Moultrie Lane (2008)
Mourning Dove Court (2008)

Old Parker Road (2014)
Orvin Street (2014)
Paslay Drive (2014)
Radford Lane (2014)
Ranch Drive (2014)
Sanders McNeil Road (2014)
Schurlknight Road (2014)
Sheriff's Lane (2014)
Spring Pond Road (2008)
Starks Croker Drive (2008)
Steelshed Lane (2014)
Stevensridge Lane (2008)
Striper Avenue (2014)
Telfair Road (2014)
Timberline Way (2008)
Tobacco Road (2008)
Tom Conley Park Road (2014)
Tracy Road (2014)
Tuxbury Farm Road (2014)
Upton Road (2014)
Water Pointe Avenue (2014)
Wilder Road (2008)
Zion Road (2008)



Starks Croker



Jacob Piland

OCST Website

Learn more about the One Cent Sales Tax Program on the updated website by using the **QR Code** below or going to [https://berkeleycountysc.gov/dept/ocst/!](https://berkeleycountysc.gov/dept/ocst/)

berkeleycountysc.gov/dept/ocst/

BUSINESS COURTS ELECTED SHERIFF AGENDAS & MINUTES FORMS PORTAL FAQ CAREERS NEWSROOM

BERKELEY COUNTY SC *Rich History. Bright Future. One Berkeley.* DEPARTMENTS EXPLORE I WANT TO ...

One Berkeley Portal Pay Taxes I am looking for Search

One Cent Sales Tax

HOME DEPARTMENTS ONE CENT SALES TAX

To responsibly utilize taxpayer dollars to build, improve, and maintain infrastructure throughout the County with the goal of reducing congestion, enhancing safety, and improving quality of life in our communities for generations to come.

Mission Statement

- PROJECTS
- PROGRAM UPDATES
- PUBLIC MEETINGS
- BUILDING BERKELEY
- PHASES OF A PROJECT
- NEWSROOM
- SCHEDULED ROAD WORK
- WHO OWNS MY ROAD?
- ADDITIONAL RESOURCES
- FAQS
- CONTACT US

The One Cent Sales Tax, otherwise referred to as the "Penny Sales Tax," adds one cent for every dollar spent on taxable items. The revenue generated from this tax is used to support projects related to roadways, infrastructure, and the preservation of greenbelts throughout Berkeley County.

Berkeley County's One Cent Sales Tax Program was established in 2008. Voters approved additional

Contact Us

EMAIL US
(843) 719-2340

Staff directory

Address:
1003 Highway 52, Moncks Corner, SC 29461
Mailing Address
PO Box 6122
Moncks Corner, SC 29461

Office Hours:
8 AM – 4PM M-F

Department Head

AMANDA DEATON
SALES TAX PROGRAM
MANAGER

RUSS CORNETTE
COUNTY ENGINEER

DANNY THROWER
CHIEF INFRASTRUCTURE
OFFICER



Building Berkeley

Learn more about active infrastructure improvements around Berkeley County including bridges, dirt to pave, interchanges, resurfacing, storm water, and road widening road projects by using the **QR Code** below or going to **buildingberkeley.com**!



Thank You

To access this presentation, use the QR Code below!

