



Transportation
Sales Tax

UPDATE

2008, 2014, 2022 Programs



Sales Tax Program Overview



Approved in November 2022

Each Approved for a period of 7 years

- 2008 (May 2009 - April 2016)
- 2014 (May 2016 - April 2023)
- 2022 (May 2023 - April 2030)



Funds Collected

- 2008 - \$143.7 million
- 2014 - \$274.5 million
- 2022 - \$587 million (estimated)



Capacity Projects

Intersection Projects

Other Transportation Projects

Dirt to Pave Projects

Resurfacing Projects

Greenbelt Projects

Completed Projects

Capacity Projects

- Clements Ferry Rd Improvements Phase 1 (I-526 to Jack Primus Road) (2008)
- College Park Rd Improvements (2008)
- Henry Brown Blvd Extension Phase 1 (Red Bank Road to Liberty Hall Road) (2008)
- Jedburg Rd Interchange (2014)
- Nexton Parkway (Pine Hollow Drive to US 176) (2014)
- Railroad Ave Extension (2008)
- Sheep Island (Nexton) Interchange & I-26 Widening (2014)
- Sheep Island (Nexton) Parkway South (I-26 to North Maple Street) (2014)
- US Highway 17-A Improvements (2008)



Sheep Island (Nexton) Parkway
& I-26 Widening

Intersection Projects

- Daniel Island Drive at Seven Farms Drive (2014)
- Henry Brown Boulevard at Tanner Ford Boulevard (2008)
- Highland Park Avenue at Hanahan Road (2008)
- Murray Drive at Yeamans Hall Road (2014)
- North Highway 17-A at Highway 41 (2008)
- Old Highway 52 at Cypress Gardens Road (2008)
- Royle Road at Sangaree Parkway (2014)



Daniel Island Drive at
Seven Farms Drive



Royle Road at
Sangaree Parkway

Completed Projects

Major Resurfacing Projects

- Black Tom Road (2014)
- Dr. Evans Road (2014)
- Hoodtown Road (2014)
- Jedburg Road (US 176 to County Line) (2008)
- Mudville Road (2014)
- Old Highway 52 (2014)
- SC 402 (minimum of 7 miles) (2014)
- SC 45 (minimum of 6 miles) (2014)
- SC 6 (Main St. Moncks Corner) (2014)
- SC Highway 6 (S-5 to SC-311) (2008)

Other Transportation Projects

- Berkeley County Airport runway extension project (2014)
- Bushy Park Channel Dredging (2014)



Bushy Park
Channel Dredging



Completed Projects – Paving (70 Roads)

Ambassador Avenue (2008)
Ballentine Street (2014)
Blanding Road (2008)
Calestown Road (2008)
Cherrywood Drive (2014)
Fennick Drive (2008)
Frances Street (2014)
Georgiana Drive (2014)
Harlock Drive (2014)
Jacob Piland Road (2008)
Radford Lane (2014)
Schurlknight Road (2014)
Starks Croker Drive (2008)
Striper Avenue (2014)
Tobacco Road (2008)
Countryside Way (2014)
Dennis Drive (2008)
Fall Street (2014)
Felix Lane (2014)
Memory Lane (2014)
Morrison Drive (2014)
Orvin Street (2014)
Upton Road (2014)
Zion Road (2008)

Arthur Gillans Road (2008)
Barnyard Road (2014)
Bridle Lane (2014)
Cannon Court (2014)
Churchhill Road (2014)
Firehouse Road (2008)
Galloway Court (2014)
Green Bay Road (2008)
Heyward Lane (2014)
Jelly Rolls Road (2014)
Ranch Drive (2014)
Sheriff's Lane (2014)
Steelshed Lane (2014)
Telfair Road (2014)
Tom Conley Park Road (2014)
Crawford Road (2008)
Dewey Drive (2014)
Farm Hill Circle (2008)
Mary Street (2014)
Millwood Loop (2014)
Moultrie Lane (2008)
Paslay Drive (2014)
Water Pointe Avenue (2014)

Avery Drive (2008)
Beulah Tabernacle Road (2008)
Britt Drive (2014)
Caroline Drive (2014)
Coaxum Road (2008)
Four Acre Lane (2014)
George Wigfall Road (2008)
Greenleaf Drive (2014)
Hunt Drive (2014)
Kale Street (2014)
Sanders McNeil Road (2014)
Spring Pond Road (2008)
Stevensridge Lane (2008)
Timberline Way (2008)
Tracy Road (2014)
Crest Lane (2014)
England Road (2008)
Fauling Road (2008)
McElveen Avenue (2014)
Mitchum Town Road (2008)
Mourning Dove Court (2008)
Tuxbury Farm Road (2014)
Wilder Road (2008)



Starks Croker



Jacob Piland

Projects Under Construction

Henry Brown Boulevard Extension Phase 1A (Red Bank Road & Henry Brown Boulevard)

District 1 | 2008 Capacity Project

- \$3.03 million (All Sales Tax)
- Managed by SCDOT
- Construction contract awarded September 2024
- Completion date June 2026

Clements Ferry Road Widening Phase 2 (Jack Primus Road to SC 41)

District 2 & 8 | 2014 Capacity Project

- \$77.5 million (\$20 million Federal, \$57.5 million Sales Tax)
- Managed by Berkeley County, 4.5 miles
- Construction contract awarded November 2020
- Completion date November 2024

Henry Brown Boulevard Phase 2 (Liberty Hall Road to Old Mt. Holly Road/US 52)

District 1 & 8 | 2014 Capacity Project

- \$33.1 million (All Sales Tax)
- Managed by Berkeley County, 4 miles
- Construction contract awarded June 2021
- Contract completion date December 2024



Clements Ferry Road
Widening Phase 1



Henry Brown Boulevard
Phase 2

Projects Under Construction

US 176 Widening Phase 1 (US 17A to Nexton Parkway)

District 5 & 6 | 2014 Capacity Project

- \$63.2 million sales tax funds
- Managed by Berkeley County, 4.7 miles
- Construction contract awarded August 2021
- Contract completed date December 2025



US 176
Widening Phase 1

Foster Creek Road at Tanner Ford Boulevard

District 2 | 2014 Intersection Project

- \$2.8 million (All Sales Tax)
- Managed by Berkeley County
- Construction contract awarded March 2023
- Substantial completion date May 6, 2024



Marvel Oak
Circle



Old Parker
Road

2014 Dirt to Pave

Countywide | 2014 Dirt To Pave Project

- Jasper Lane, Marvel Oak Circle, Old Parker Road
- Managed by Berkeley County
- Construction contract awarded March 2022
- Contract completed date October 2024

2008 & 2014 Projects

Project	Status
2008 Dirt to Pave Countywide	Benjamin Drive is ready for construction and will be packaged with the Strawberry and Rice Hope Roads when design is complete.
2014 Dirt to Pave Countywide	5 roads are under design. 8 roads are ready for construction and will be packaged the Benjamin Drive and the 5 roads under design.

2022 Capacity Projects

Project	Status
Cypress Gardens Road Improvements District 3	Project scope was pending the results from the traffic study for three developments at the Cypress Gardens Road and Pimlico Boulevard intersection. This study is complete, and the project scope has been determined. Final scope and fee is being developed and Notice to Proceed is expected to be issued by October 31, 2024.
Jedburg Road Improvements Phase 1 (County Line to Wildgame Road) District 7	Relocated Strathmore Road and realigned Dawson Branch Road Right-of-Way plans were received on September 5, 2024. Wetland delineations and environmental studies are underway for the project.
Jedburg Road Improvements Phase 2 (Wildgame Road to US 176) District 7	Notice to Proceed was issued October 14, 2024. Design efforts are underway.
North Cedar Street District 7	The County is partnering with the Town of Summerville to fund a portion of this project. The Town is currently acquiring the necessary right-of-way for this project.

2022 Capacity Projects

Project	Status
Old Mount Holly Road Improvements District 3	Notice to Proceed was issued October 8, 2024. Design efforts are underway.
US 176 Widening Phase 2 (Nexton Parkway to Jedburg Road) District 5 & 7	Notice to Proceed was issued October 14, 2024. Design efforts are underway.
US 52 and US 176 District 3	The scope of this project will be determined from the US 52 Corridor Study that will be completed 1 st Quarter 2025.
US 52 Corridor Improvements District 3, 6, 7 & 8	Notice to Proceed was issued August 5, 2024. Traffic analysis is underway and the final traffic study will be completed 1 st Quarter 2025.

2022 Intersection Projects

Project	Status
Black Tom Road at Black Tom Road Extension District 7	Traffic study is complete and preliminary plans are underway.
Cooper Store Road at Black Tom Road Extension District 7	Traffic study is complete and preliminary plans are underway.
River Landing Drive at Seven Farms Drive District 2	Notice to Proceed was issued October 8, 2024. Design efforts are underway.
Royle Road at Farmington Road and Treeland Drive District 4	Notice to Proceed was issued October 9, 2024. Design efforts are underway.
Snake Road at NAD Road District 1	Notice to Proceed was issued October 10, 2024. Design efforts are underway.

2022 Intersection Projects

Project	Status
Tanner Ford Boulevard at Tanner Hall Boulevard District 2	Notice to Proceed was issued September 2, 2024. Traffic analysis is underway.
US 52 at Old 52 and Rembert C. Dennis Boulevard District 6 & 8	The scope of this project will be determined from the US 52 Corridor Study that will be completed 1 st Quarter 2025.
US 52 at southern terminus of Old 52 District 3 & 8	The scope of this project will be determined from the US 52 Corridor Study that will be completed 1 st Quarter 2025.
US 52 at Stephanie Drive and Windsor Mill Road District 3	The scope of this project will be determined from the US 52 Corridor Study that will be completed 1 st Quarter 2025.

2022 Other Transportation Projects

Project	Status
Bushy Park Dredging and Spoil Site District 2 & 8	Dredging is complete.
Clements Ferry Road Multi-Use Path District 2	Design is complete and permits have been submitted. Project received \$1.25M from CHATS as part of their Complete Streets Program.
Old 52 at Colony Post Loop and Cypress Plantation Road District 3	Notice to Proceed was issued August 1, 2024. Design efforts are underway.
Old 52 at Orion Way District 8	Notice to Proceed was issued August 8, 2024. Design efforts are underway.
Oxford Road Bridge District 4	Notice to Proceed was issued October 9, 2024. Design efforts are underway.

2022 Other Transportation Projects

Project	Status
Pedestrian Facilities Countywide	Projects not yet assigned.
Rivers Reach Drive District 2	Project is being completed by a developer in the City of Charleston. No action is required by the County for this project at this time.
Sangaree Parkway Improvements District 4	Notice to Proceed was issued October 8, 2024. Design efforts are underway.
Trinity Road Bridge District 4	Notice to Proceed was issued October 9, 2024. Design efforts are underway.
Yeamans Hall Road Improvements District 1	This project is being completed as part of the City of Hanahan Downtown Storm Water Improvement Project for SCOR. No action is required by the County for this project at this time.

2022 Dirt to Pave

Project	District	Length (ft)	Status
Council Request			
Bo Cat Ally	8	2060	Letters were mailed to the property owners on July 9, 2024 to gage their support for paving the road and their willingness to donate right-of-way or easements if needed. Staff has been receiving feedback from the property owners based on these letters.
Dennis Ridge Road (Mandella Road to Lightning Lane)	7	3432	
George Street (portion)	8	1690	
Hammond St	6	528	
Hilltop Dr	6	687	
Judy Hill Dr	4	634	
Richardson St	6	528	
Seabrook Dr	4	1056	
St. Juilan Drive	7	8237	
Webb St	6	528	

2022 Dirt to Pave

Project	District	Length (ft)	Status
Citizen Request			
Big Woods Road	7	3380	Roads will be evaluated as part of the 2 nd dirt to pave package.
Cane Flurry Way	8	3168	
Fishermans Drive	7	4858	
Garcia Lane	6	581	
Goodman Road	8	1056	
Kelton Road	7	2270	
Lenox Way	7	1270	
Lovely Lane	7	3590	
Maple Hollow Lane	7	845	
Melinda Drine	6	950	
Midlake Way	6	950	
Murphy Bay Drive	7	9610	
Plowground Road	7	2218	
Roumillats Lane	6	2640	
Sass Drive	3	1005	
Shell Ln	7	845	
Stillwater Lane	7	687	
Union Lane	7	792	

2022 Major Resurfacing Projects

Project	Status
Bushy Park Road District 1, 2 & 8	Resurfacing of this road will be programmed at a later date.
Gravel Hill Road (Mendel Rivers Road to Harristown Road) District 6 & 8	Resurfacing of this road will be programmed at a later date.
Harristown Road District 6 & 8	Resurfacing of this road will be programmed at a later date.
SC 42 District 7 & 8	Resurfacing of this road will be programmed at a later date.
United Drive (5 miles SE of SC 41 to Halfway Creek Road) District 8	Resurfacing of this road will be programmed at a later date. The first 5 miles are under the CTC resurfacing contract.

Local Resurfacing – 2024 Package


- 33 miles of roads approved by Council November 13, 2023
 - 97 Roadway Segments across all 8 Council Districts
 - 13.5 miles County System
 - ¾ mile City System
 - 19 miles State System
- SCDOT encroachment permit approved and assembling contract for bids.



Eight Point Road



Kitridge Point



Long Needle Drive

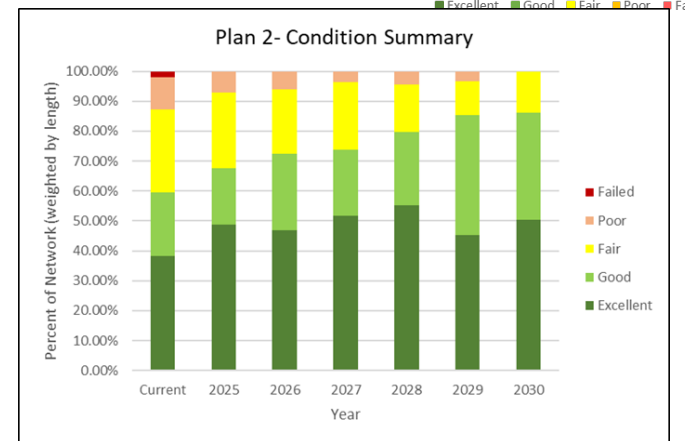


Tall Spruce Drive

Berkeley County Pavement Condition Survey and Pavement Management Plan


- ICE has performed a pavement condition survey to evaluate County and City roads by pavement condition index
 - 416 miles county roads
 - 98 miles city roads
 - Completed winter 2023
- County has obtained pavement condition assessments from SCDOT for 755 miles of SCDOT state secondary roads
- Council approved plan to address County & City roads worst first.
 - This plan attempts to allocate equal amounts of money in each district.
 - Some funds are re-distributed from D1 & D8, to help improve conditions in D3, D4 & D5.
 - All poor and failed roads are eliminated from county and city system.

District Pavement Condition 2024 & 2030



2022 Greenbelt Projects

- 10% Collections
- Purchasing Property for Conservation
- Purchasing Conservation Easements
- Creating Passive & Active Greenspace
- Protecting Natural Resources
- Protecting Agricultural or Heritage Landscapes
- Protecting Scenic Corridors



One Cent Sales Tax Review

2008 OCST Program

Transportation Sales Tax Collections since inception

passed by County referendum 11-2008

tax collection May 2009 through April 30, 2016

Receipt of funds	Amount	Interest	Total received
10/31/2009	\$3,937,550.61	\$28,014.69	\$3,965,565.30
1/31/2010	\$3,843,301.14	\$30,992.01	\$3,874,293.15
4/28/2010	\$4,188,131.44	\$34,302.40	\$4,222,433.84
7/28/2010	\$4,461,630.71	\$31,312.14	\$4,492,942.85

2014 OCST Program

Transportation Sales Tax Collections since inception

passed by County referendum

tax collection May 2016 through April 30, 2023

Receipt of funds	Amount	Interest	Total received
10/21/2016	\$ 5,956,360.25	\$ 16,588.27	\$ 5,972,948.52
1/12/2017	\$ 6,935,309.83	\$ 23,882.63	\$ 6,959,192.46
4/18/2017	\$7,336,439.79	\$28,938.25	\$7,365,378.04
7/12/2017	\$7,222,686.79	\$16,866.83	\$7,239,553.62

2022 OCST Program

Transportation Sales Tax Collections since inception

passed by County referendum

tax collection began May 2023 and the seventh year will end
April 30, 2030

Receipt of funds	Amount	Interest	Total received
10/23/2023	\$ 14,619,474.99	\$ 87,583.92	\$14,707,058.91
2/1/2024	\$ 14,662,621.88	\$ 60,629.91	\$14,723,251.79
5/1/2024	\$14,751,500.74	\$96,859.67	\$14,848,360.41
7/11/2024	\$15,241,629.44	\$68,510.16	\$15,310,139.60

Berkeley County Sales Tax Program

2008 OCST Program	2014 OCST Program	2022 OCST Program (Projected)
State System		
9 Projects/State System	17 Projects/State System	77 Projects/State System
\$110.5 million (77%)	\$191.7 million (81%)	\$405.4 million (69%)
County System		
28 Projects/County	62 Projects/County	90 Projects/County/Greenbelt
\$33.2 million (23%)	\$44.0 million (19%)	\$181.6 million (31%)

Thank You

